

HOW TO ARRIVE


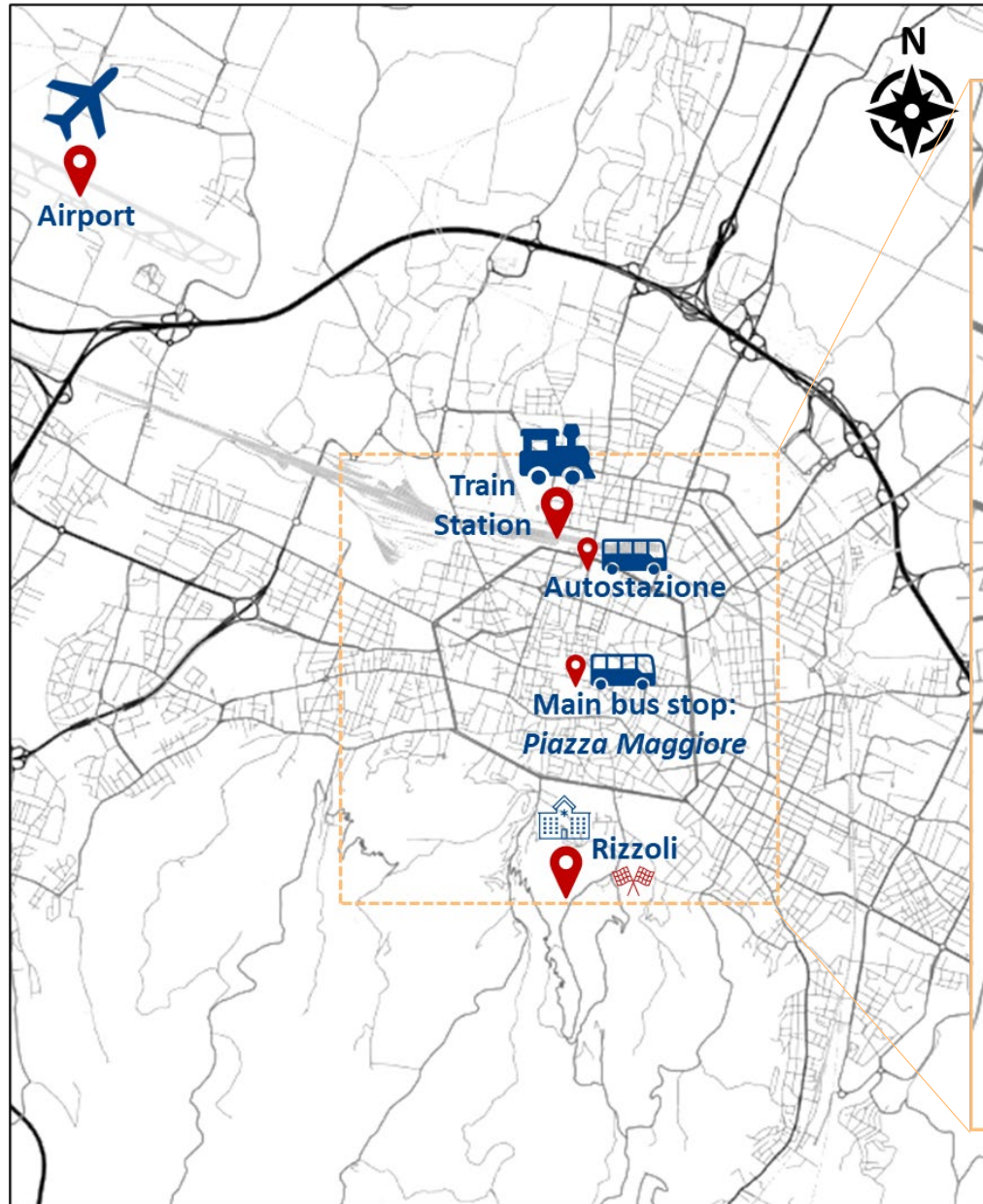


Centro di ricerca Codivilla-Putti
Via di Barbiano 1/10, 40136 Bologna
*Separate entrance at street number
1/13 Via di Barbiano*



iPFRR23

Bologna Map



Rizzoli – Centro di Ricerca Codivilla Putti



From Airport

From **Marconi Airport**, we recommend the shuttle **Marconi Express** which arrives at **Central Train Station** (Bologna Centrale), from which you can then take **TPER's dedicated BUS A**.

Google Maps indication:

<https://goo.gl/maps/miecC3bbKYj7LnFR7>

Marconi Express info:

<https://www.marconiexpress.it/en/>

Monorail train that runs every 7 minutes between the airport and the Central Station FS.

The Marconi Express stop is about 50 meters from the Marconi Airport exit, and is located in an elevated position accessible by stairs

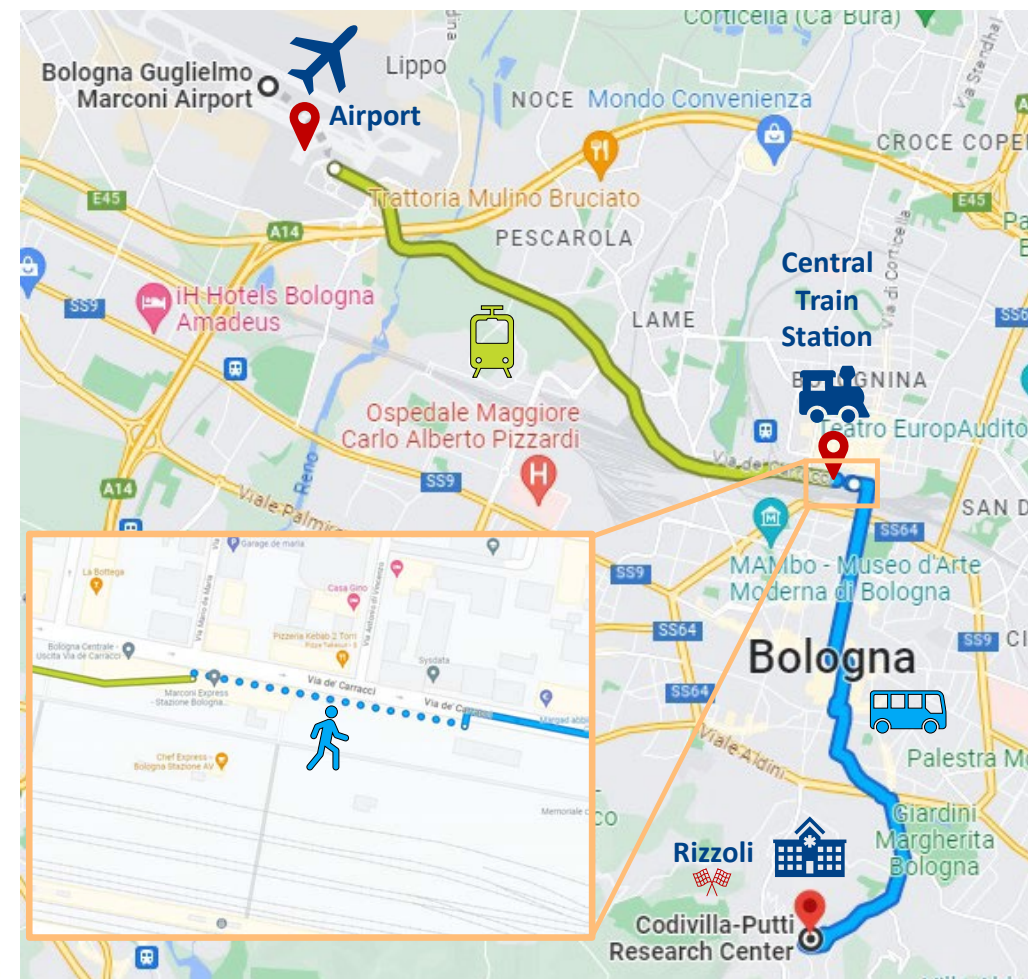
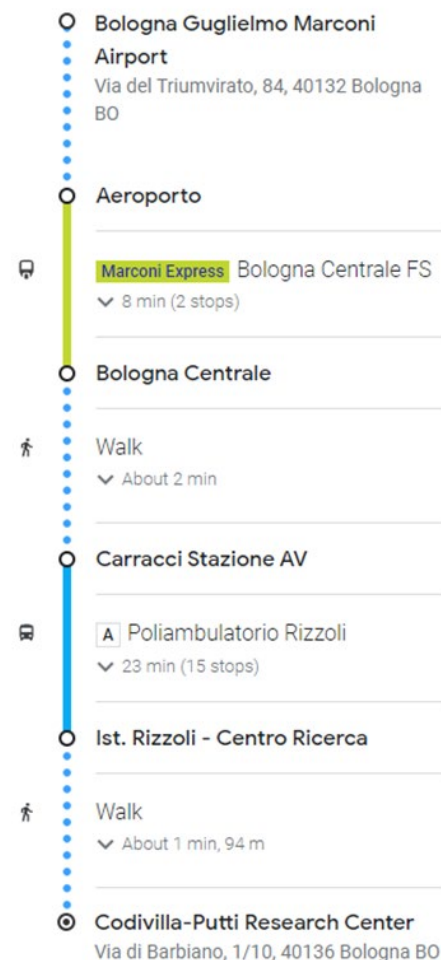
Timetables available at the dedicated website

<https://www.marconiexpress.it/en/timetable/>

Marconi Express tickets:

You can buy tickets on the site or go cash-less and pay with your credit card on the shuttle

<https://www.marconiexpress.it/en/tickets/fares/>



TPER BUS A:

<https://www.tper.it/content/navetta-fioravanti-p-liber-paradisus-poliamb-rizzoli>

The bus runs every 10-11 minutes (depending on the time slot) and takes about 23 minutes to make the journey station - Rizzoli (see timetable). It has an on-board ticket vending machine.

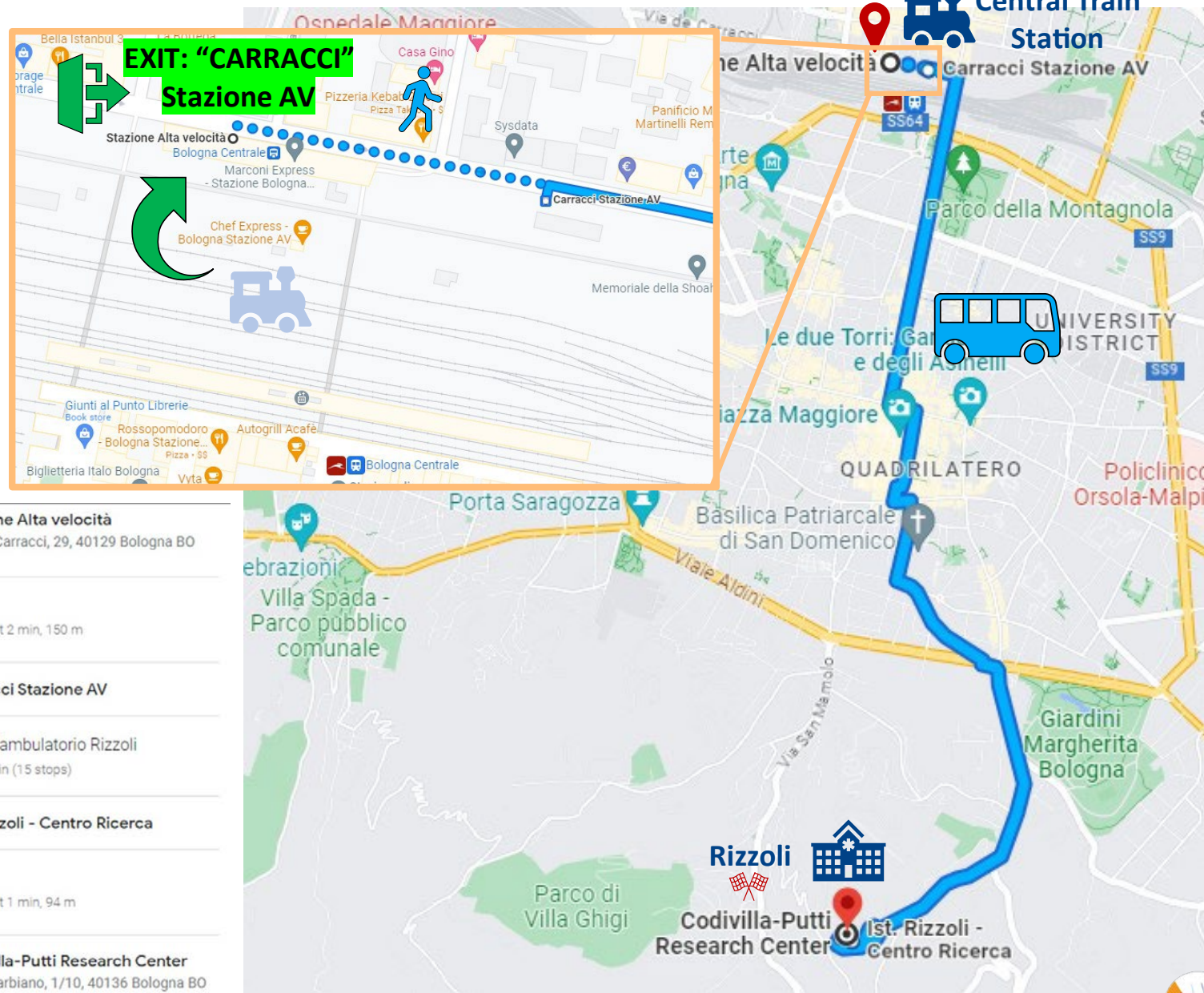


From Central Train Station

From **Bologna Central Train Station**, exiting *Via Carracci (High Speed exit)*, it will be possible to take the **TPER's dedicated BUS A**.

Google Maps indication:

<https://goo.gl/maps/nujav6bfKZERrhks7>



TPER BUS A:

<https://www.tper.it/content/navetta-fioravanti-p-liber-paradisus-poliamb-rizzoli>

The bus runs every 10-11 minutes (depending on the time slot) and takes about 23 minutes to make the journey station - Rizzoli (see timetable). It has an on-board ticket vending machine.



Public Transportation

From PIAZZA MAGGIORE

From **Piazza Maggiore** it will be possible to take the **TPER's dedicated BUS A**.

Google Maps indication:

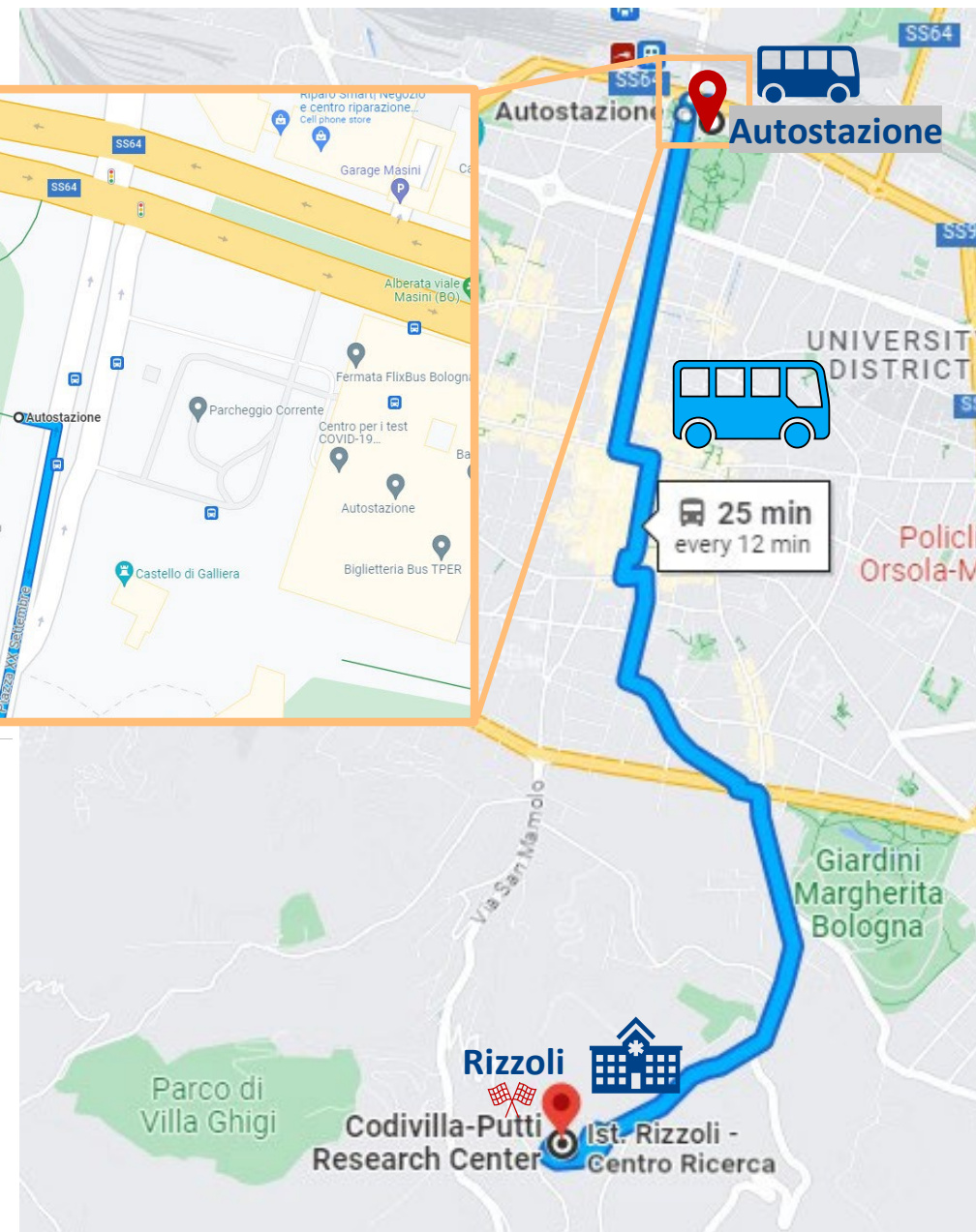
<https://goo.gl/maps/oaJyyw7EZspoQMU29>

TPER BUS A:

<https://www.tper.it/content/navetta-fioravanti-p-liber-paradisus-poliamb-rizzoli>

The bus runs every 10-11 minutes (depending on the time slot) and takes about 16 minutes to make the journey piazza maggiore - Rizzoli (see timetable). It has an on-board ticket vending machine.







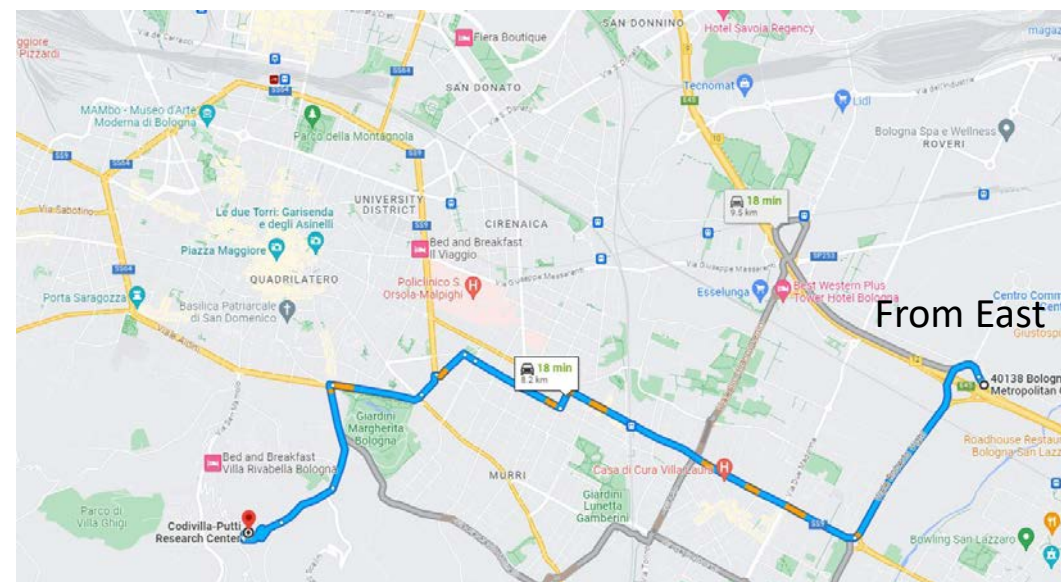
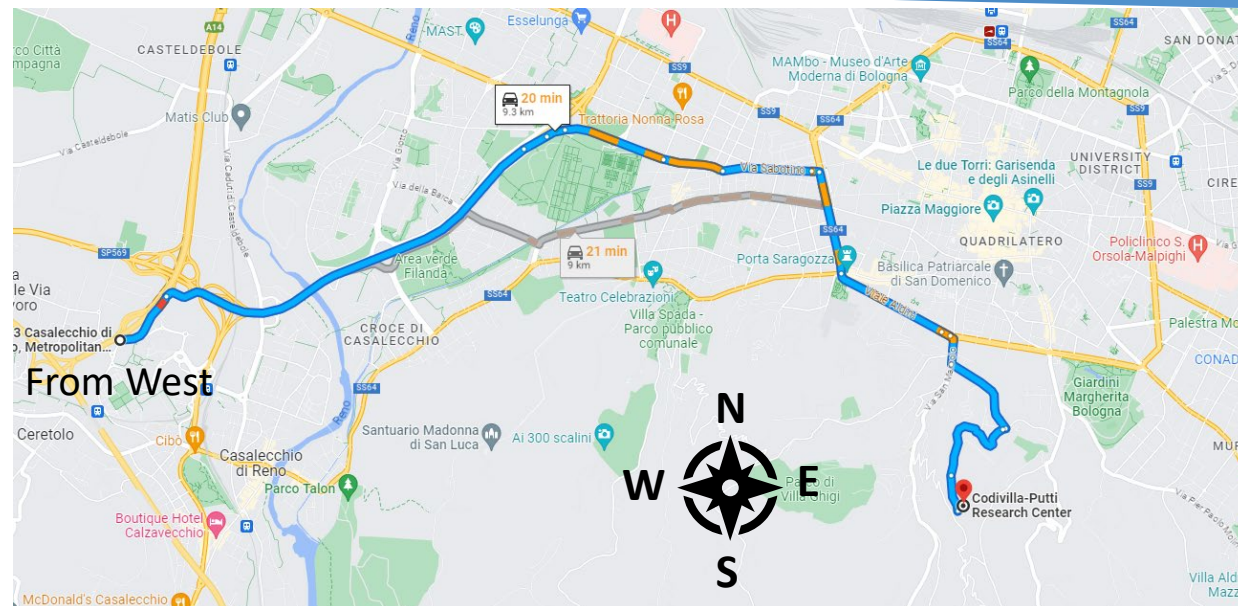
Car

Exit the highway and follow the directions for the Bologna city centre. When you reach the avenues surrounding the city centre, follow the signs for "Ospedale Rizzoli". Arriving from West, turn into via San Mamolo southwards at Porta San Mamolo (driving away from the city). Then, take the second left into via A.Codivilla until you get to Piazzale G.Bacchelli where there is a short road leading up to the hospital (via G.C.Pupilli). Coming from East, when you arrive to Porta Castiglione, turn into via Castiglione southwards (going away from the city). To reach the Istituto di ricerca Codivilla-Putti follow the signs for the Poliambulatorio Rizzoli: when you arrive to Porta Castiglione on the avenues, go southwards (driving away from the city) along via Castiglione, which then becomes via di Barbiano.

Google Maps:

<https://goo.gl/maps/sdqQf1AYLHdSLX367>

A **paid parking lot** is located at the Research Center, in the Polyclinic area. The **parking lot A** in front of the Outpatient Clinic; The fee is 1 euro per hour, for a maximum of 6 euros (with 6 euros, parking is allowed for the entire day).





Centro di ricerca Codivilla-Putti

Via di Barbiano 1/10, 40136 Bologna

*Separate entrance at street
number 1/13 Via di Barbiano*

Feel free to contact us for support or information:



Tel. 051 385328 - 051 387615



congressi@korilu.it

